






PERCY SUTTON HARLEM | 5K RUN

SATURDAY, AUGUST 10, 2024 • 8:00 a.m.
3.1 MILES • #Harlem5K

KEY

-  [Start](#)
-  [Finish](#)
-  **Mile Markers**
-  **Course Route**
-  **Water Stations**
-  **Toilets**
-  [Rising New York Road Runners](#) at the Percy Sutton Harlem 5K
-  **Medical Aid**

RACE-DAY CENTRAL

-  Number pickup
-  Bag check
-  Toilets
-  Festival
-  Volunteer check-in

HISTORIC SITES IN HARLEM

- 1 ST. NICHOLAS PARK AREA**
W. 128th St. to W. 141st St. St. Nicholas Ave.
Bread & Roses High School W. 135th St.
Gladys and Lionel Hampton Houses W. 129th St. to W. 131st St.
St. Marks United Methodist Church W. 138th St. and Edgecombe Ave.
Hamilton Grange National Memorial W. 141st St., between St. Nicholas and Convent avenues
St. James Presbyterian Church W. 141st St.
- 2 WEST 135TH STREET**
St. Nicholas Ave. to Malcolm X Blvd.
Strivers Gardens W. 135th St., between St. Nicholas Ave. and Frederick Douglass Blvd.
Walk of Fame Murals W. 135th St., between Frederick Douglass Blvd. and Adam Clayton Powell, Jr. Blvd.
Historic Harlem YMCA 181 W. 135th St.
Schomburg Center for Research in Black Culture W. 135th St. and Malcolm X Blvd.
- 3 WEST 139TH STREET**
Malcolm X Blvd. to St. Nicholas Ave.
P.S. 139 W. 139th St., between Malcolm X Blvd. and Adam Clayton Powell, Jr. Blvd.
Strivers Row Historic District W. 138th St. to W. 139th St., between Adam Clayton Powell, Jr. Blvd. and Frederick Douglass Blvd.



ELEVATION CHART (NOT TO SCALE)

